

Town of Haymarket
15000 Washington Street~Suite 100~Haymarket, Virginia 20169
Tuesday, February 08, 2011
Mayor Pamela E. Stutz

This is a continuation from yesterday, February 7 and also a work-session to update the council on street-scape. Mr. Robert Dively, Randy Culpepper, and Holly Montague will attend and participate in the closed session.

Mayor calls the meeting to order at 7:00 p.m.

Roll Call: Tobias, Cole, Stutz, Scarbrough, Kenworthy, Weir

Tobias motions to enter into closed session pursuant to 2.2-3711 A, A(3). *Discussion or consideration of the acquisition of real property for a public purpose, or of the disposition of publicly held real property, where discussion in an open meeting would adversely affect the bargaining position or negotiating strategy of the public body. And A(7). Consultation with legal counsel and briefings by staff members or consultants pertaining to actual or probable litigation, where such consultation or briefing in open meeting would adversely affect the negotiating or litigating posture of the public body; and consultation with legal counsel employed or retained by a public body regarding specific legal matters requiring the provision of legal advice by such counsel. For the purposes of this subdivision, "probable litigation" means litigation that has been specifically threatened or on which the public body or its legal counsel has a reasonable basis to believe will be commenced by or against a known party. Nothing in this subdivision shall be construed to permit the closure of a meeting merely because an attorney representing the public body is in attendance or is consulted on a matter.*

Weir seconds

Tobias-Yes, Cole-Yes, Stutz-Yes, Scarbrough-Yes, Kenworthy-Yes, Weir-Yes, Brinson-Absent

Tobias motions certification of the closed session that the only matters discussed were those noted in the motion to enter, Cole seconds;
Tobias-Yes, Cole-Yes, Stutz-Yes, Scarbrough-Yes, Kenworthy-Yes, Weir-Yes, Brinson-Absent

Weir moves to amend the agenda to add consideration of a public hearing for condemnation proceedings, Cole seconds;

Ayes: 5

Nays: 0

Absent: Brinson

Weir motions to authorize the clerk to advertise a public hearing for March 7, 2011, regarding all street-scape matters, Cole seconds;

Ayes: 5

Nays: 0

Absent: Brinson

Tobias moves to forward a letter to Supervisor Stirrup regarding a boundary line adjustment to the Town (letter attached), Cole seconds;
Tobias-Yes, Cole-Yes, Stutz-Yes, Scarbrough-Yes, Kenworthy-Yes, Weir-Yes, Brinson-Absent

Town of Haymarket
15000 Washington Street~Suite 100~Haymarket, Virginia 20169
Tuesday, February 08, 2011
Mayor Pamela E. Stutz


**Cole motions to adjourn the February 7 continuation meeting and the Street-Scape
work-session at 8:25 p.m, Scarbrough seconds;**

Ayes: 5

Nays: 0


Absent: Brinson

Submitted:




Jennifer Preli, Town Clerk

Approved:



Pamela E. Stutz, Mayor



February 8, 2010

The Honorable John T. Stirrup, Jr.
Gainesville District Supervisor
7873 Ashton Avenue
Manassas, VA 20109

Dear Supervisor Stirrup:

In furtherance of our earlier discussions, please find attached a map and spreadsheet of properties the Town proposes for a boundary adjustment between Prince William County and the Town of Haymarket.

§ 15.2-3202 *et seq.* provides for annexation of adjoining properties by a town, a provision the Town has not availed itself in over two hundred years. As we believe it is the mutual desire of the two governments to avoid the expense attendant to an annexation suit, and ultimately the County's responsibility for Town attorney's fees and costs if the Town prevails, as historically been the case, we are advancing this opportunity for the County and Town to resolve this issue.

We believe there are a community of interest in the territory sought and a similarity of needs of the people in the area. Two examples are the Greenhill Crossing and Piedmont Mews subdivisions, both of which are divided by the current boundary line between the County and the Town.

The Town, as are similarly situated towns that have expanded their boundaries, a factor recognized by the Local Commission on Government, has a real need to expand its tax resources. This includes its real estate and personal property tax base and a need to obtain land for industrial or commercial use. There would be little overall adverse effect on the County regarding any loss of those areas. The County would retain its ability to collect real property taxes in these areas. The boundary adjustment would not adversely affect County resources and public facilities such that it would not be able to provide service to the people in the remaining portions of the county.

In determining the limits of the boundary adjustment, the Town has reviewed the County's Comprehensive Plan, resident surveys, comments and the existent level of county services. We have considered the best interests of the people of the county and

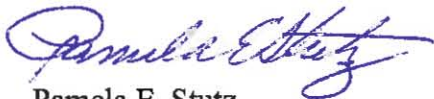
the town, needs of the people in the area and services to be rendered. We believe the boundary adjustment serves the interests of the people in the remaining portion of the county and the best interests of the Commonwealth in promoting strong and viable units of government.

The Town believes and will demonstrate it can provide these areas with a higher level of service than currently provided by the County, including solid waste collection and public safety. The Town currently provides waste collection and disposal services for all Town residents, a service that will be extended. Similarly, upon approval of the boundary adjustment, it is the intent of the Town to expand its Police Department's size and hours of service, resulting in a significantly shorter average first response time for these areas thereby diminishing the need for service by the County Police Department.

The Town currently provides a high quality of coordinated public planning, subdivision regulation and zoning consistent with a Town environment, which would be extended to properties within the new boundaries.

Your favorable consideration of the proposal is requested. It is our desire to work together and move this proposal forward. It is consistent with the aims of the Commission on Local Government's view as to the necessity for towns like Haymarket to grow.

Sincerely,

A handwritten signature in blue ink, appearing to read "Pamela E. Stutz".

Pamela E. Stutz
Mayor

| GPIN | Street # | Street Name |
|--------------|-----------------|-----------------------|
| 7297-09-8468 | 16000 | SUMMER PLACE AVENUE |
| 7297-19-5243 | 16001 | SUMMER PLACE AVENUE |
| 7297-19-6183 | 15951 | SUMMER PLACE AVENUE |
| 7297-27-9623 | 15510 | HAYMARKET DRIVE |
| 7297-29-5059 | 6705 | JAMES MADISON HIGHWAY |
| 7297-35-4673 | 15505 | HAYMARKET DRIVE |
| 7297-38-3266 | 6739 | JAMES MADISON HIGHWAY |
| 7297-38-4383 | 6731 | JAMES MADISON HIGHWAY |
| 7297-38-7573 | 6743 | JAMES MADISON HIGHWAY |
| 7297-39-5703 | 6723 | JAMES MADISON HIGHWAY |
| 7297-39-6919 | 6715 | JAMES MADISON HIGHWAY |
| 7297-57-8482 | 15218 | HAYMARKET DRIVE |
| 7297-58-3879 | 6710 | JAMES MADISON HIGHWAY |
| 7297-59-8225 | 6704 | JAMES MADISON HIGHWAY |
| 7297-77-7844 | 6925 | OLD CAROLINA ROAD |
| 7297-78-1527 | 15100 | HAYMARKET DRIVE |
| 7298-10-2036 | 15950 | SUMMER PLACE AVENUE |
| 7298-10-3193 | 15900 | SUMMER PLACE AVENUE |
| 7298-20-1132 | 15901 | SUMMER PLACE AVENUE |
| 7298-20-3276 | 15850 | SUMMER PLACE AVENUE |
| 7298-20-9236 | 15611 | JOHN MARSHALL HIGHWAY |
| 7298-30-5829 | 15513 | JOHN MARSHALL HIGHWAY |
| 7298-31-0241 | 15609 | JOHN MARSHALL HIGHWAY |
| 7298-32-0722 | 15605 | JOHN MARSHALL HIGHWAY |
| 7298-32-4095 | 15600 | JOHN MARSHALL HIGHWAY |
| 7298-35-4814 | 6115 | ANTIOCH ROAD |
| 7298-41-0671 | 15509 | JOHN MARSHALL HIGHWAY |
| 7298-41-5892 | 6514 | CHARLES STREET |
| 7298-41-6296 | 6512 | CHARLES STREET |
| 7298-41-7450 | 15411 | JOHN MARSHALL HIGHWAY |
| 7298-42-4221 | 15505 | JOHN MARSHALL HIGHWAY |
| 7298-42-6405 | 6510 | CHARLES STREET |
| 7298-42-6815 | 6508 | CHARLES STREET |
| 7298-42-6924 | 6506 | CHARLES STREET |
| 7298-42-7233 | 6504 | CHARLES STREET |
| 7298-42-7545 | 6502 | CHARLES STREET |
| 7298-51-5890 | 15405 | JOHN MARSHALL HIGHWAY |
| 7298-51-5907 | 15395 | JOHN MARSHALL HIGHWAY |
| 7298-61-4312 | 15345 | JOHN MARSHALL HIGHWAY |
| 7298-62-0452 | 6540 | TRADING SQUARE |
| 7298-62-5510 | 15404 | JOHN MARSHALL HIGHWAY |
| 7298-64-2019 | 15410 | JOHN MARSHALL HIGHWAY |
| 7298-81-8583 | 15029 | WALTER ROBINSON LANE |
| 7298-81-9096 | 15033 | WALTER ROBINSON LANE |
| 7298-81-9576 | 15025 | WALTER ROBINSON LANE |
| 7298-82-7023 | 6436 | JAMES MADISON HIGHWAY |
| 7298-82-8455 | 6428 | JAMES MADISON HWY |
| 7298-82-8836 | 6430 | JAMES MADISON HWY |
| 7298-82-9505 | 15032 | WALTER ROBINSON LANE |
| 7298-91-0286 | 15013 | WALTER ROBINSON LANE |
| 7298-91-0471 | 15021 | WALTER ROBINSON LANE |
| 7298-91-0983 | 15009 | WALTER ROBINSON LANE |
| 7298-91-1267 | 15017 | WALTER ROBINSON LANE |
| 7298-91-1779 | 15005 | WALTER ROBINSON LANE |
| 7298-91-2161 | 6560 | JEFFERSON STREET |
| 7298-91-2197 | 15008 | WALTER ROBINSON LANE |

| GPIN | Street # | Street Name |
|--------------|-----------------|----------------------|
| 7298-91-2475 | 15001 | WALTER ROBINSON LANE |
| 7298-91-3070 | 14997 | WALTER ROBINSON LANE |
| 7298-91-3389 | 14975 | WALTER ROBINSON LANE |
| 7298-91-3453 | 6562 | JEFFERSON STREET |
| 7298-91-3481 | 15000 | WALTER ROBINSON LANE |
| 7298-91-3864 | 14979 | WALTER ROBINSON LANE |
| 7298-91-4049 | 6564 | JEFFERSON STREET |
| 7298-91-4658 | 14973 | WALTER ROBINSON LANE |
| 7298-91-4678 | 14980 | WALTER ROBINSON LANE |
| 7298-91-5373 | 14976 | WALTER ROBINSON LANE |
| 7298-91-5539 | 6566 | JEFFERSON STREET |
| 7298-91-5551 | 14967 | WALTER ROBINSON LANE |
| 7298-91-5692 | 14894 | WALTER ROBINSON LANE |
| 7298-91-5692 | 14984 | WALTER ROBINSON LANE |
| 7298-91-5969 | 14972 | WALTER ROBINSON LANE |
| 7298-91-6445 | 14963 | WALTER ROBINSON LANE |
| 7298-91-7581 | 6520 | OLD CAROLINA ROAD |
| 7298-91-9259 | 6519 | OLD CAROLINA ROAD |
| 7298-92-0708 | 15022 | WALTER ROBINSON LANE |
| 7298-92-0848 | 6434 | JAMES MADISON HWY |
| 7298-92-1502 | 15012 | WALTER ROBINSON LANE |
| 7298-92-2118 | 14981 | WALTER ROBINSON LANE |
| 7298-92-2118 | 14981 | WALTER ROBINSON LANE |
| 7298-92-4004 | 14895 | WALTER ROBINSON LANE |
| 7298-92-4004 | 14985 | WALTER ROBINSON LANE |
| 7298-92-4860 | 14891 | HEATHCOTE BLVD |
| 7298-92-6718 | 6514 | OLD CAROLINA ROAD |
| 7298-92-6903 | 6518 | OLD CAROLINA ROAD |
| 7298-92-7724 | 6504 | OLD CAROLINA ROAD |
| 7397-07-1158 | 7016 | MANAHOAC PLACE |
| 7397-07-1254 | 7018 | MANAHOAC PLACE |
| 7397-07-1361 | 7012 | MANAHOAC PLACE |
| 7397-07-1657 | 7014 | MANAHOAC PLACE |
| 7397-07-1664 | 7008 | MANAHOAC PLACE |
| 7397-07-1861 | 7010 | MANAHOAC PLACE |
| 7397-07-1951 | 7027 | MANAHOAC PLACE |
| 7397-07-2047 | 7025 | MANAHOAC PLACE |
| 7397-07-2064 | 7006 | MANAHOAC PLACE |
| 7397-07-2268 | 7002 | MANAHOAC PLACE |
| 7397-07-2271 | 7000 | MANAHOAC PLACE |
| 7397-07-2449 | 7023 | MANAHOAC PLACE |
| 7397-07-2546 | 7021 | MANAHOAC PLACE |
| 7397-07-2574 | 6996 | MANAHOAC PLACE |
| 7397-07-2670 | 6998 | MANAHOAC PLACE |
| 7397-07-2873 | 6994 | MANAHOAC PLACE |
| 7397-07-2877 | 6992 | MANAHOAC PLACE |
| 7397-07-3146 | 7017 | MANAHOAC PLACE |
| 7397-07-3282 | 6986 | MANAHOAC PLACE |
| 7397-07-3350 | 7013 | MANAHOAC PLACE |
| 7397-07-3479 | 6988 | MANAHOAC PLACE |
| 7397-07-3486 | 6982 | MANAHOAC PLACE |
| 7397-07-3536 | 6940 | MANAHOAC PLACE |
| 7397-07-3547 | 7015 | MANAHOAC PLACE |
| 7397-07-3583 | 6984 | MANAHOAC PLACE |
| 7397-07-3656 | 7007 | MANAHOAC PLACE |
| 7397-07-3751 | 7011 | MANAHOAC PLACE |

| GPIN | Street # | Street Name |
|--------------|-----------------|--------------------|
| 7397-07-3787 | 6980 | MANAHOAC PLACE |
| 7397-07-3792 | 6976 | MANAHOAC PLACE |
| 7397-07-3860 | 7003 | MANAHOAC PLACE |
| 7397-07-3964 | 6999 | MANAHOAC PLACE |
| 7397-07-3996 | 6972 | MANAHOAC PLACE |
| 7397-07-4057 | 7005 | MANAHOAC PLACE |
| 7397-07-4092 | 6974 | MANAHOAC PLACE |
| 7397-07-4161 | 7001 | MANAHOAC PLACE |
| 7397-07-4299 | 6968 | MANAHOAC PLACE |
| 7397-07-4396 | 6970 | MANAHOAC PLACE |
| 7397-07-4466 | 6995 | MANAHOAC PLACE |
| 7397-07-4470 | 6993 | MANAHOAC PLACE |
| 7397-07-4573 | 6989 | MANAHOAC PLACE |
| 7397-07-4699 | 6966 | MANAHOAC PLACE |
| 7397-07-4769 | 6991 | MANAHOAC PLACE |
| 7397-07-4876 | 6985 | MANAHOAC PLACE |
| 7397-07-4973 | 6987 | MANAHOAC PLACE |
| 7397-07-5083 | 6979 | MANAHOAC PLACE |
| 7397-07-5279 | 6981 | MANAHOAC PLACE |
| 7397-07-5383 | 6977 | MANAHOAC PLACE |
| 7397-07-5585 | 6975 | MANAHOAC PLACE |
| 7397-07-5693 | 6967 | MANAHOAC PLACE |
| 7397-07-5789 | 6969 | MANAHOAC PLACE |
| 7397-07-5996 | 6963 | MANAHOAC PLACE |
| 7397-07-6093 | 6965 | MANAHOAC PLACE |
| 7397-07-6149 | 7024 | ROGUE FOREST LANE |
| 7397-07-6151 | 7022 | ROGUE FOREST LANE |
| 7397-07-6153 | 7020 | ROGUE FOREST LANE |
| 7397-07-6155 | 7018 | ROGUE FOREST LANE |
| 7397-07-6157 | 7016 | ROGUE FOREST LANE |
| 7397-07-6160 | 7014 | ROGUE FOREST LANE |
| 7397-07-6164 | 7010 | ROGUE FOREST LANE |
| 7397-07-6241 | 7032 | ROGUE FOREST LANE |
| 7397-07-6244 | 7030 | ROGUE FOREST LANE |
| 7397-07-6266 | 7008 | ROGUE FOREST LANE |
| 7397-07-6269 | 7006 | ROGUE FOREST LANE |
| 7397-07-6271 | 7004 | ROGUE FOREST LANE |
| 7397-07-6272 | 7002 | ROGUE FOREST LANE |
| 7397-07-6375 | 7000 | ROGUE FOREST LANE |
| 7397-07-6437 | 7036 | ROGUE FOREST LANE |
| 7397-07-6439 | 7034 | ROGUE FOREST LANE |
| 7397-07-6536 | 7038 | ROGUE FOREST LANE |
| 7397-07-6579 | 6996 | ROGUE FOREST LANE |
| 7397-07-6599 | 14441 | COLONEL WOOD ROAD |
| 7397-07-6634 | 7040 | ROGUE FOREST LANE |
| 7397-07-6681 | 6994 | ROGUE FOREST LANE |
| 7397-07-6683 | 6992 | ROGUE FOREST LANE |
| 7397-07-6785 | 6990 | ROGUE FOREST LANE |
| 7397-07-6798 | 14439 | COLONEL WOOD ROAD |
| 7397-07-6887 | 6988 | ROGUE FOREST LANE |
| 7397-07-6930 | 7044 | ROGUE FOREST LANE |
| 7397-07-6990 | 6986 | ROGUE FOREST LANE |
| 7397-07-6997 | 14437 | COLONEL WOOD ROAD |
| 7397-07-7096 | 14435 | COLONEL WOOD ROAD |
| 7397-07-7128 | 7046 | ROGUE FOREST LANE |
| 7397-07-7227 | 7048 | ROGUE FOREST LANE |

| GPIN | Street # | Street Name |
|--------------|-----------------|--------------------|
| 7397-07-7295 | 14433 | COLONEL WOOD ROAD |
| 7397-07-7326 | 7050 | ROGUE FOREST LANE |
| 7397-07-7449 | 7023 | ROGUE FOREST LANE |
| 7397-07-7452 | 7021 | ROGUE FOREST LANE |
| 7397-07-7453 | 7019 | ROGUE FOREST LANE |
| 7397-07-7456 | 7017 | ROGUE FOREST LANE |
| 7397-07-7493 | 14431 | COLONEL WOOD ROAD |
| 7397-07-7524 | 7052 | ROGUE FOREST LANE |
| 7397-07-7545 | 7027 | ROGUE FOREST LANE |
| 7397-07-7547 | 7025 | ROGUE FOREST LANE |
| 7397-07-7568 | 14418 | HULFISH WAY |
| 7397-07-7768 | 14416 | HULFISH WAY |
| 7397-07-7874 | 6993 | ROGUE FOREST LANE |
| 7397-07-7877 | 6991 | ROGUE FOREST LANE |
| 7397-07-7979 | 6989 | ROGUE FOREST LANE |
| 7397-07-8055 | 14405 | HULFISH WAY |
| 7397-07-8067 | 14414 | HULFISH WAY |
| 7397-07-8117 | 7084 | ROGUE FOREST LANE |
| 7397-07-8145 | 7047 | ROGUE FOREST LANE |
| 7397-07-8182 | 6987 | ROGUE FOREST LANE |
| 7397-07-8267 | 14412 | HULFISH WAY |
| 7397-07-8285 | 6985 | ROGUE FOREST LANE |
| 7397-07-8344 | 7049 | ROGUE FOREST LANE |
| 7397-07-8354 | 14403 | HULFISH WAY |
| 7397-07-8487 | 6983 | ROGUE FOREST LANE |
| 7397-07-8522 | 7074 | ROGUE FOREST LANE |
| 7397-07-8544 | 7051 | ROGUE FOREST LANE |
| 7397-07-8553 | 14401 | HULFISH WAY |
| 7397-07-8589 | 6981 | ROGUE FOREST LANE |
| 7397-07-8666 | 14410 | HULFISH WAY |
| 7397-07-8691 | 6979 | ROGUE FOREST LANE |
| 7397-07-8743 | 7053 | ROGUE FOREST LANE |
| 7397-07-8752 | 14399 | HULFISH WAY |
| 7397-07-8794 | 6977 | ROGUE FOREST LANE |
| 7397-07-8942 | 7055 | ROGUE FOREST LANE |
| 7397-07-8951 | 14397 | HULFISH WAY |
| 7397-07-8965 | 14408 | HULFISH WAY |
| 7397-07-9142 | 7057 | ROGUE FOREST LANE |
| 7397-07-9151 | 14395 | HULFISH WAY |
| 7397-07-9164 | 14406 | HULFISH WAY |
| 7397-07-9225 | 7075 | ROGUE FOREST LANE |
| 7397-07-9328 | 7073 | ROGUE FOREST LANE |
| 7397-07-9350 | 14393 | HULFISH WAY |
| 7397-07-9430 | 7071 | ROGUE FOREST LANE |
| 7397-07-9463 | 14404 | HULFISH WAY |
| 7397-07-9516 | 7054 | SAUVAGE LANE |
| 7397-07-9532 | 7069 | ROGUE FOREST LANE |
| 7397-07-9534 | 7067 | ROGUE FOREST LANE |
| 7397-07-9535 | 7065 | ROGUE FOREST LANE |
| 7397-07-9638 | 7063 | ROGUE FOREST LANE |
| 7397-07-9815 | 7056 | SAUVAGE LANE |
| 7397-07-9846 | 14391 | HULFISH WAY |
| 7397-08-4605 | 6962 | MANAHOAC PLACE |
| 7397-08-4909 | 6958 | MANAHOAC PLACE |
| 7397-08-5105 | 6960 | MANAHOAC PLACE |
| 7397-08-5112 | 6954 | MANAHOAC PLACE |

| GPIN | Street # | Street Name |
|--------------|-----------------|--------------------------|
| 7397-08-5308 | 6956 | MANAHOAC PLACE |
| 7397-08-5415 | 6950 | MANAHOAC PLACE |
| 7397-08-5512 | 6952 | MANAHOAC PLACE |
| 7397-08-6232 | 14801 | GREENHILL CROSSING DRIVE |
| 7397-08-6301 | 14443 | COLONEL WOOD ROAD |
| 7397-08-6780 | 14812 | GAP WAY |
| 7397-08-6828 | 14723 | RED HOUSE ROAD |
| 7397-08-6935 | 14797 | GREENHILL CROSSING DRIVE |
| 7397-08-7078 | 14810 | GAP WAY |
| 7397-08-7141 | 14793 | GREENHILL CROSSING DRIVE |
| 7397-08-7276 | 14808 | GAP WAY |
| 7397-08-7324 | 14732 | RED HOUSE ROAD |
| 7397-08-7475 | 14804 | GAP WAY |
| 7397-08-7635 | 6921 | CONLEY PLACE |
| 7397-08-7673 | 14802 | GAP WAY |
| 7397-08-7684 | 14820 | GAP WAY |
| 7397-08-7846 | 14789 | GREENHILL CROSSING DRIVE |
| 7397-08-7871 | 14800 | GAP WAY |
| 7397-08-7920 | 14728 | RED HOUSE ROAD |
| 7397-08-8242 | 14725 | GAP WAY |
| 7397-08-8252 | 14785 | GREENHILL CROSSING DRIVE |
| 7397-08-8331 | 6925 | CONLEY PLACE |
| 7397-08-8516 | 14724 | RED HOUSE ROAD |
| 7397-08-8637 | 14721 | GAP WAY |
| 7397-08-8927 | 6929 | CONLEY PLACE |
| 7397-08-9049 | 14729 | GAP WAY |
| 7397-08-9133 | 14717 | GAP WAY |
| 7397-08-9423 | 6933 | CONLEY PLACE |
| 7397-08-9510 | 14720 | RED HOUSE ROAD |
| 7397-08-9616 | 6937 | CONLEY PLACE |
| 7397-08-9729 | 14713 | GAP WAY |
| 7397-08-9906 | 6920 | SUSQUEHANNA ROAD |
| 7397-16-7399 | 14626 | RED HOUSE ROAD |
| 7397-17-0015 | 7058 | SAUVAGE LANE |
| 7397-17-0046 | 14389 | HULFISH WAY |
| 7397-17-0114 | 7060 | SAUVAGE LANE |
| 7397-17-0226 | 7052 | SAUVAGE LANE |
| 7397-17-0228 | 7050 | SAUVAGE LANE |
| 7397-17-0245 | 14387 | HULFISH WAY |
| 7397-17-0313 | 7062 | SAUVAGE LANE |
| 7397-17-0330 | 7048 | SAUVAGE LANE |
| 7397-17-0332 | 7046 | SAUVAGE LANE |
| 7397-17-0434 | 7044 | SAUVAGE LANE |
| 7397-17-0444 | 14385 | HULFISH WAY |
| 7397-17-0455 | 7001 | SUNAPPLE PLACE |
| 7397-17-0458 | 6999 | SUNAPPLE PLACE |
| 7397-17-0536 | 7042 | SAUVAGE LANE |
| 7397-17-0560 | 6997 | SUNAPPLE PLACE |
| 7397-17-0562 | 6995 | SUNAPPLE PLACE |
| 7397-17-0613 | 7064 | SAUVAGE LANE |
| 7397-17-0644 | 14383 | HULFISH WAY |
| 7397-17-0663 | 6993 | SUNAPPLE PLACE |
| 7397-17-0666 | 6991 | SUNAPPLE PLACE |
| 7397-17-0673 | 7000 | SAUVAGE LANE |
| 7397-17-0843 | 14381 | HULFISH WAY |
| 7397-17-0872 | 7002 | SAUVAGE LANE |

| GPIN | Street # | Street Name |
|--------------|-----------------|--------------------|
| 7397-17-1072 | 7004 | SAUVAGE LANE |
| 7397-17-1111 | 7065 | SAUVAGE LANE |
| 7397-17-1143 | 14379 | HULFISH WAY |
| 7397-17-1253 | 7026 | SAUVAGE LANE |
| 7397-17-1271 | 7006 | SAUVAGE LANE |
| 7397-17-1297 | 6921 | SUSQUEHANNA ROAD |
| 7397-17-1355 | 7024 | SAUVAGE LANE |
| 7397-17-1411 | 7063 | SAUVAGE LANE |
| 7397-17-1457 | 7022 | SAUVAGE LANE |
| 7397-17-1459 | 7020 | SAUVAGE LANE |
| 7397-17-1470 | 7008 | SAUVAGE LANE |
| 7397-17-1561 | 7018 | SAUVAGE LANE |
| 7397-17-1563 | 7016 | SAUVAGE LANE |
| 7397-17-1610 | 7061 | SAUVAGE LANE |
| 7397-17-1670 | 7010 | SAUVAGE LANE |
| 7397-17-1745 | 6986 | SAUVAGE LANE |
| 7397-17-1810 | 7059 | SAUVAGE LANE |
| 7397-17-1869 | 7012 | SAUVAGE LANE |
| 7397-17-2009 | 7057 | SAUVAGE LANE |
| 7397-17-2095 | 14700 | RED HOUSE ROAD |
| 7397-17-2118 | 7053 | SAUVAGE LANE |
| 7397-17-2220 | 7051 | SAUVAGE LANE |
| 7397-17-2222 | 7049 | SAUVAGE LANE |
| 7397-17-2224 | 7047 | SAUVAGE LANE |
| 7397-17-2235 | 7039 | SAUVAGE LANE |
| 7397-17-2237 | 7037 | SAUVAGE LANE |
| 7397-17-2326 | 7045 | SAUVAGE LANE |
| 7397-17-2329 | 7043 | SAUVAGE LANE |
| 7397-17-2339 | 7035 | SAUVAGE LANE |
| 7397-17-2441 | 7033 | SAUVAGE LANE |
| 7397-17-2545 | 7029 | SAUVAGE LANE |
| 7397-17-2547 | 7027 | SAUVAGE LANE |
| 7397-17-2649 | 7025 | SAUVAGE LANE |
| 7397-17-2693 | 14698 | RED HOUSE ROAD |
| 7397-17-2751 | 7023 | SAUVAGE LANE |
| 7397-17-2754 | 7021 | SAUVAGE LANE |
| 7397-17-2758 | 7017 | SAUVAGE LANE |
| 7397-17-2860 | 7015 | SAUVAGE LANE |
| 7397-17-2862 | 7013 | SAUVAGE LANE |
| 7397-17-2965 | 7011 | SAUVAGE LANE |
| 7397-17-3190 | 14694 | RED HOUSE ROAD |
| 7397-17-3687 | 14690 | RED HOUSE ROAD |
| 7397-17-4055 | 14669 | RED HOUSE ROAD |
| 7397-17-4298 | 6998 | GILLIS WAY |
| 7397-17-4349 | 14665 | RED HOUSE ROAD |
| 7397-17-4644 | 14661 | RED HOUSE ROAD |
| 7397-17-4838 | 14657 | RED HOUSE ROAD |
| 7397-17-5032 | 14653 | RED HOUSE ROAD |
| 7397-17-5183 | 6975 | GILLIS WAY |
| 7397-17-5227 | 14649 | RED HOUSE ROAD |
| 7397-17-5563 | 14670 | RED HOUSE ROAD |
| 7397-17-5621 | 14647 | RED HOUSE ROAD |
| 7397-17-5816 | 14641 | RED HOUSE ROAD |
| 7397-17-5858 | 14668 | RED HOUSE ROAD |
| 7397-17-5986 | 6971 | GILLIS WAY |
| 7397-17-5998 | 6954 | GILLIS WAY |

| GPIN | Street # | Street Name |
|-----------------|-----------------|-----------------------|
| 7397-17-6052 | 14664 | RED HOUSE ROAD |
| 7397-17-6205 | 14627 | RED HOUSE ROAD |
| 7397-17-6211 | 14637 | RED HOUSE ROAD |
| 7397-17-6245 | 14660 | RED HOUSE ROAD |
| 7397-17-6637 | 14650 | RED HOUSE ROAD |
| 7397-17-6674 | 6963 | GILLIS WAY |
| 7397-17-6684 | 6967 | GILLIS WAY |
| 7397-17-7329 | 14646 | RED HOUSE ROAD |
| 7397-17-7405 | 14630 | RED HOUSE ROAD |
| 7397-17-7411 | 14634 | RED HOUSE ROAD |
| 7397-17-7617 | 14638 | RED HOUSE ROAD |
| 7397-17-7775 | 6959 | GILLIS WAY |
| 7397-17-7824 | 14642 | RED HOUSE ROAD |
| 7397-17-8086 | 6955 | GILLIS WAY |
| 7397-17-9808 | 14620 | RED HOUSE ROAD |
| 7397-18-0042 | 14739 | GAP WAY |
| 7397-18-0112 | 6916 | SUSQUEHANNA ROAD |
| 7397-18-0226 | 14709 | GAP WAY |
| 7397-18-0417 | 6912 | SUSQUEHANNA ROAD |
| 7397-18-0723 | 6908 | SUSQUEHANNA ROAD |
| 7397-18-0859 | 14700 | GAP WAY |
| 7397-18-1029 | 6904 | SUSQUEHANNA ROAD |
| 7397-18-1037 | 14705 | GAP WAY |
| 7397-18-1533 | 6900 | SUSQUEHANNA ROAD |
| 7397-18-1603 | 6917 | SUSQUEHANNA ROAD |
| 7397-18-1808 | 6913 | SUSQUEHANNA ROAD |
| 7397-18-2215 | 6909 | SUSQUEHANNA ROAD |
| 7397-18-2520 | 6905 | SUSQUEHANNA ROAD |
| 7397-18-2926 | 6901 | SUSQUEHANNA ROAD |
| 7397-18-3009 | 6990 | GILLIS WAY |
| 7397-18-3604 | 6994 | GILLIS WAY |
| 7397-18-3619 | 6986 | GILLIS WAY |
| 7397-18-4395 | 14542 | JOHN MARSHALL HIGHWAY |
| 7397-18-4418 | 6982 | GILLIS WAY |
| 7397-18-4438 | 14680 | GAP WAY |
| 7397-18-4812 | 6978 | GILLIS WAY |
| 7397-18-5307 | 6974 | GILLIS WAY |
| 7397-18-5319 | 14679 | GAP WAY |
| 7397-18-6306 | 6950 | GILLIS WAY |
| 7397-18-6524 | 14670 | GAP WAY |
| 7397-18-7487 | 14530 | JOHN MARSHALL HIGHWAY |
| 7397-18-9103 | 6945 | GILLIS WAY |
| 7397-18-9548 | 6950 | PIEDMONT CENTER PLAZA |
| 7397-18-9990.01 | 6868 | PIEDMONT CENTER PLAZA |
| 7397-19-4508 | 14540 | JOHN MARSHALL HIGHWAY |
| 7397-19-6212 | 14534 | JOHN MARSHALL HIGHWAY |
| 7397-19-8528 | 14532 | JOHN MARSHALL HIGHWAY |
| 7397-26-4099.01 | 7101 | LITTLE THAMES DR |
| 7397-26-4099.02 | 7103 | LITTLE THAMES DR |
| 7397-26-4298.01 | 7105 | LITTLE THAMES DR |
| 7397-26-4298.02 | 7107 | LITTLE THAMES DR |
| 7397-26-4368.01 | 7170 | LITTLE THAMES DR |
| 7397-26-4368.02 | 7168 | LITTLE THAMES DR |
| 7397-26-4470.01 | 7166 | LITTLE THAMES DR |
| 7397-26-4470.02 | 7164 | LITTLE THAMES DR |
| 7397-26-4497.01 | 7109 | LITTLE THAMES DR |

| GPIN | Street # | Street Name |
|-----------------|-----------------|--------------------|
| 7397-26-4497.02 | 7111 | LITTLE THAMES DR |
| 7397-26-4572.01 | 7162 | LITTLE THAMES DR |
| 7397-26-4572.02 | 7160 | LITTLE THAMES DR |
| 7397-26-4674.01 | 7158 | LITTLE THAMES DR |
| 7397-26-4674.02 | 7156 | LITTLE THAMES DR |
| 7397-26-4696.01 | 7113 | LITTLE THAMES DR |
| 7397-26-4696.02 | 7115 | LITTLE THAMES DR |
| 7397-26-4776.01 | 7154 | LITTLE THAMES DR |
| 7397-26-4776.02 | 7152 | LITTLE THAMES DR |
| 7397-26-4878.01 | 7150 | LITTLE THAMES DR |
| 7397-26-4878.02 | 7148 | LITTLE THAMES DR |
| 7397-26-4895.01 | 7117 | LITTLE THAMES DR |
| 7397-26-4895.02 | 7119 | LITTLE THAMES DR |
| 7397-26-4980.01 | 7146 | LITTLE THAMES DR |
| 7397-26-4980.02 | 7144 | LITTLE THAMES DR |
| 7397-26-5082.01 | 7140 | LITTLE THAMES DR |
| 7397-26-5082.02 | 7142 | LITTLE THAMES DR |
| 7397-26-5094.01 | 7121 | LITTLE THAMES DR |
| 7397-26-5094.02 | 7123 | LITTLE THAMES DR |
| 7397-26-5256 | 14445 | VILLAGE HIGH ST |
| 7397-26-5264.01 | 7174 | LITTLE THAMES DR |
| 7397-26-5264.02 | 7176 | LITTLE THAMES DR |
| 7397-26-5293.01 | 7125 | LITTLE THAMES DR |
| 7397-26-5293.02 | 7127 | LITTLE THAMES DR |
| 7397-26-5366.01 | 7180 | LITTLE THAMES DR |
| 7397-26-5366.02 | 7178 | LITTLE THAMES DR |
| 7397-26-5468.01 | 7184 | LITTLE THAMES DR |
| 7397-26-5468.02 | 7182 | LITTLE THAMES DR |
| 7397-26-5492.01 | 7129 | LITTLE THAMES DR |
| 7397-26-5492.02 | 7131 | LITTLE THAMES DR |
| 7397-26-5570.01 | 7188 | LITTLE THAMES DR |
| 7397-26-5570.02 | 7186 | LITTLE THAMES DR |
| 7397-26-5672.01 | 7192 | LITTLE THAMES DR |
| 7397-26-5672.02 | 7190 | LITTLE THAMES DR |
| 7397-26-5691.01 | 7133 | LITTLE THAMES DR |
| 7397-26-5691.02 | 7135 | LITTLE THAMES DR |
| 7397-26-5774.01 | 7196 | LITTLE THAMES DR |
| 7397-26-5774.02 | 7194 | LITTLE THAMES DR |
| 7397-26-5876.01 | 7200 | LITTLE THAMES DR |
| 7397-26-5876.02 | 7198 | LITTLE THAMES DR |
| 7397-26-5890.01 | 7139 | LITTLE THAMES DR |
| 7397-26-5890.02 | 7137 | LITTLE THAMES DR |
| 7397-26-5978.01 | 7204 | LITTLE THAMES DR |
| 7397-26-5978.02 | 7202 | LITTLE THAMES DR |
| 7397-26-6896.01 | 14472 | VILLAGE HIGH ST |
| 7397-26-6896.02 | 14470 | VILLAGE HIGH ST |
| 7397-26-6898.01 | 14466 | VILLAGE HIGH ST |
| 7397-26-6898.02 | 14468 | VILLAGE HIGH ST |
| 7397-26-6991.01 | 14480 | VILLAGE HIGH ST |
| 7397-26-6991.02 | 14478 | VILLAGE HIGH ST |
| 7397-26-6994.01 | 14476 | VILLAGE HIGH ST |
| 7397-26-6994.02 | 14474 | VILLAGE HIGH ST |
| 7397-26-7885.01 | 14484 | VILLAGE HIGH ST |
| 7397-26-7885.02 | 14486 | VILLAGE HIGH ST |
| 7397-26-8085.01 | 14490 | VILLAGE HIGH ST |
| 7397-26-8085.02 | 14488 | VILLAGE HIGH ST |

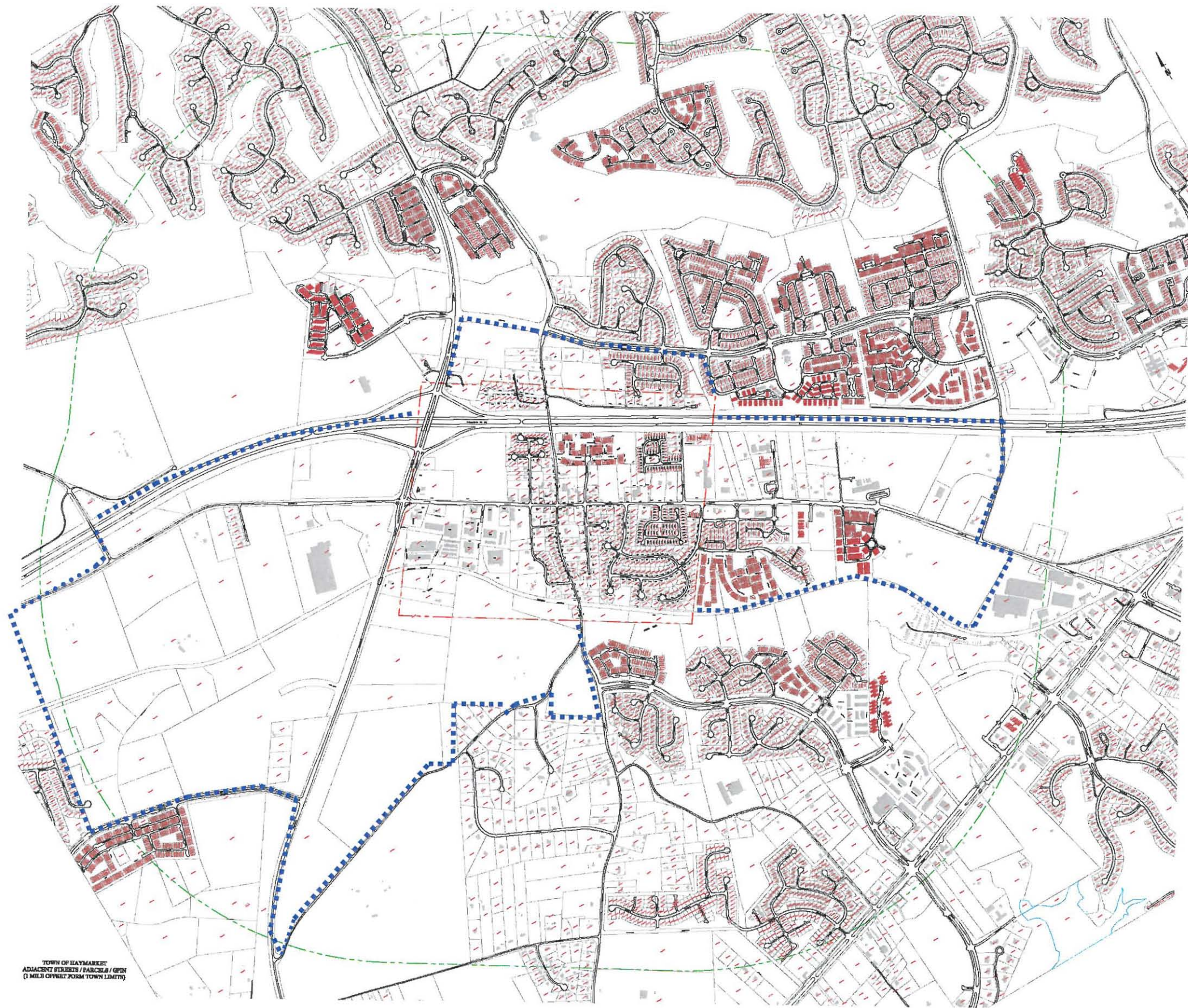
| GPIN | Street # | Street Name |
|-----------------|-----------------|-----------------------|
| 7397-26-8285.01 | 14494 | VILLAGE HIGH ST |
| 7397-26-8285.02 | 14492 | VILLAGE HIGH ST |
| 7397-26-8485.01 | 14498 | VILLAGE HIGH ST |
| 7397-26-8485.02 | 14496 | VILLAGE HIGH ST |
| 7397-27-2606.01 | 7100 | LITTLE THAMES DR |
| 7397-27-2606.02 | 7098 | LITTLE THAMES DR |
| 7397-27-2759 | 14525 | JOHN MARSHALL HIGHWAY |
| 7397-27-2805.01 | 7094 | LITTLE THAMES DR |
| 7397-27-2805.02 | 7096 | LITTLE THAMES DR |
| 7397-27-2903.02 | 7092 | LITTLE THAMES DR |
| 7397-27-2904.01 | 7090 | LITTLE THAMES DR |
| 7397-27-3116.01 | 7068 | LITTLE THAMES DR |
| 7397-27-3116.02 | 7070 | LITTLE THAMES DR |
| 7397-27-3203.01 | 7086 | LITTLE THAMES DR |
| 7397-27-3203.02 | 7088 | LITTLE THAMES DR |
| 7397-27-3415.01 | 7074 | LITTLE THAMES DR |
| 7397-27-3415.02 | 7072 | LITTLE THAMES DR |
| 7397-27-3614.01 | 7078 | LITTLE THAMES DR |
| 7397-27-3614.02 | 7076 | LITTLE THAMES DR |
| 7397-27-3727.01 | 7064 | LITTLE THAMES DR |
| 7397-27-3727.02 | 7062 | LITTLE THAMES DR |
| 7397-27-3813.01 | 7082 | LITTLE THAMES DR |
| 7397-27-3813.02 | 7080 | LITTLE THAMES DR |
| 7397-27-3926.01 | 7058 | LITTLE THAMES DR |
| 7397-27-3926.02 | 7060 | LITTLE THAMES DR |
| 7397-27-4125.01 | 7054 | LITTLE THAMES DR |
| 7397-27-4125.02 | 7056 | LITTLE THAMES DR |
| 7397-27-4324.01 | 7050 | LITTLE THAMES DR |
| 7397-27-4324.02 | 7052 | LITTLE THAMES DR |
| 7397-27-4533 | 7046 | LITTLE THAMES DR |
| 7397-27-4609.01 | 14585 | MARLOW ST |
| 7397-27-4609.02 | 14583 | MARLOW ST |
| 7397-27-4635 | 7044 | LITTLE THAMES DR |
| 7397-27-4737 | 7042 | LITTLE THAMES DR |
| 7397-27-4739 | 7040 | LITTLE THAMES DR |
| 7397-27-4808.01 | 14581 | MARLOW ST |
| 7397-27-4808.02 | 14579 | MARLOW ST |
| 7397-27-4840 | 7038 | LITTLE THAMES DR |
| 7397-27-4942 | 7036 | LITTLE THAMES DR |
| 7397-27-5007.01 | 14577 | MARLOW ST |
| 7397-27-5007.02 | 14575 | MARLOW ST |
| 7397-27-5120.01 | 14586 | MARLOW ST |
| 7397-27-5120.02 | 14584 | MARLOW ST |
| 7397-27-5144 | 7034 | LITTLE THAMES DR |
| 7397-27-5206.01 | 14573 | MARLOW ST |
| 7397-27-5206.02 | 14571 | MARLOW ST |
| 7397-27-5247 | 7030 | LITTLE THAMES DR |
| 7397-27-5319.01 | 14582 | MARLOW ST |
| 7397-27-5319.02 | 14580 | MARLOW ST |
| 7397-27-5349 | 7028 | LITTLE THAMES DR |
| 7397-27-5405.01 | 14569 | MARLOW ST |
| 7397-27-5405.02 | 14567 | MARLOW ST |
| 7397-27-5451 | 7026 | LITTLE THAMES DR |
| 7397-27-5518.01 | 14578 | MARLOW ST |
| 7397-27-5518.02 | 14576 | MARLOW ST |
| 7397-27-5552 | 7024 | LITTLE THAMES DR |

| GPIN | Street # | Street Name |
|-----------------|-----------------|--------------------|
| 7397-27-5604.01 | 14565 | MARLOW ST |
| 7397-27-5604.02 | 14563 | MARLOW ST |
| 7397-27-5654 | 7022 | LITTLE THAMES DR |
| 7397-27-5717.01 | 14574 | MARLOW ST |
| 7397-27-5717.02 | 14572 | MARLOW ST |
| 7397-27-5727 | 7045 | LITTLE THAMES DR |
| 7397-27-5756 | 7020 | LITTLE THAMES DR |
| 7397-27-5803.01 | 14561 | MARLOW ST |
| 7397-27-5803.02 | 14559 | MARLOW ST |
| 7397-27-5829 | 7043 | LITTLE THAMES DR |
| 7397-27-5858 | 7018 | LITTLE THAMES DR |
| 7397-27-5868 | 7000 | LITTLE THAMES DR |
| 7397-27-5916.01 | 14570 | MARLOW ST |
| 7397-27-5916.02 | 14568 | MARLOW ST |
| 7397-27-5931 | 7041 | LITTLE THAMES DR |
| 7397-27-5960 | 7016 | LITTLE THAMES DR |
| 7397-27-6002.01 | 14555 | MARLOW ST |
| 7397-27-6002.02 | 14557 | MARLOW ST |
| 7397-27-6033 | 7039 | LITTLE THAMES DR |
| 7397-27-6067 | 7002 | LITTLE THAMES DR |
| 7397-27-6115.01 | 14566 | MARLOW ST |
| 7397-27-6115.02 | 14564 | MARLOW ST |
| 7397-27-6134 | 7037 | LITTLE THAMES DR |
| 7397-27-6236 | 7035 | LITTLE THAMES DR |
| 7397-27-6238 | 7033 | LITTLE THAMES DR |
| 7397-27-6267 | 7004 | LITTLE THAMES DR |
| 7397-27-6314.01 | 14562 | MARLOW ST |
| 7397-27-6314.02 | 14560 | MARLOW ST |
| 7397-27-6325 | 14533 | KENTISH FIRE ST |
| 7397-27-6340 | 7031 | LITTLE THAMES DR |
| 7397-27-6442 | 7029 | LITTLE THAMES DR |
| 7397-27-6465 | 7006 | LITTLE THAMES DR |
| 7397-27-6513.01 | 14558 | MARLOW ST |
| 7397-27-6513.02 | 14556 | MARLOW ST |
| 7397-27-6524 | 14531 | KENTISH FIRE ST |
| 7397-27-6630 | 14537 | KENTISH FIRE ST |
| 7397-27-6712.01 | 14552 | MARLOW ST |
| 7397-27-6712.02 | 14554 | MARLOW ST |
| 7397-27-6723 | 14529 | KENTISH FIRE ST |
| 7397-27-6748 | 7021 | LITTLE THAMES DR |
| 7397-27-6832 | 14539 | KENTISH FIRE ST |
| 7397-27-6850 | 7019 | LITTLE THAMES DR |
| 7397-27-6922 | 14527 | KENTISH FIRE ST |
| 7397-27-6933 | 14541 | KENTISH FIRE ST |
| 7397-27-6951 | 7017 | LITTLE THAMES DR |
| 7397-27-7035 | 14543 | KENTISH FIRE ST |
| 7397-27-7053 | 7015 | LITTLE THAMES DR |
| 7397-27-7121 | 14525 | KENTISH FIRE ST |
| 7397-27-7137 | 14545 | KENTISH FIRE ST |
| 7397-27-7155 | 7013 | LITTLE THAMES DR |
| 7397-27-7257 | 7011 | LITTLE THAMES DR |
| 7397-27-7320 | 14523 | KENTISH FIRE ST |
| 7397-27-7359 | 7009 | LITTLE THAMES DR |
| 7397-27-7410.01 | 14462 | VILLAGE HIGH ST |
| 7397-27-7410.02 | 14460 | VILLAGE HIGH ST |
| 7397-27-7461 | 7007 | LITTLE THAMES DR |

| GPIN | Street # | Street Name |
|-----------------|-----------------|-----------------------|
| 7397-27-7520 | 14521 | KENTISH FIRE ST |
| 7397-27-7547 | 14550 | KENTISH FIRE ST |
| 7397-27-7610.01 | 14458 | VILLAGE HIGH ST |
| 7397-27-7610.02 | 14456 | VILLAGE HIGH ST |
| 7397-27-7732 | 14519 | KENTISH FIRE ST |
| 7397-27-7746 | 14548 | KENTISH FIRE ST |
| 7397-27-7910.01 | 14454 | VILLAGE HIGH ST |
| 7397-27-7910.02 | 14452 | VILLAGE HIGH ST |
| 7397-27-7945 | 14546 | KENTISH FIRE ST |
| 7397-27-7954 | 14536 | KENTISH FIRE ST |
| 7397-27-8053 | 14534 | KENTISH FIRE ST |
| 7397-27-8111.01 | 14450 | VILLAGE HIGH ST |
| 7397-27-8111.02 | 14448 | VILLAGE HIGH ST |
| 7397-27-8144 | 14544 | KENTISH FIRE ST |
| 7397-27-8222 | 14517 | KENTISH FIRE ST |
| 7397-27-8243 | 14542 | KENTISH FIRE ST |
| 7397-27-8311.01 | 14444 | VILLAGE HIGH ST |
| 7397-27-8311.02 | 14446 | VILLAGE HIGH ST |
| 7397-27-8324 | 14515 | KENTISH FIRE ST |
| 7397-27-8352 | 14532 | KENTISH FIRE ST |
| 7397-27-8426 | 14513 | KENTISH FIRE ST |
| 7397-27-8441 | 14540 | KENTISH FIRE ST |
| 7397-27-8451 | 14530 | KENTISH FIRE ST |
| 7397-27-8627 | 14511 | KENTISH FIRE ST |
| 7397-27-8639 | 14508 | KENTISH FIRE ST |
| 7397-27-8650 | 14528 | KENTISH FIRE ST |
| 7397-27-8716 | 6998 | LANDSEER DR |
| 7397-27-8849 | 14526 | KENTISH FIRE ST |
| 7397-27-8917 | 6996 | LANDSEER DR |
| 7397-27-8938 | 14506 | KENTISH FIRE ST |
| 7397-27-8947 | 14524 | KENTISH FIRE ST |
| 7397-27-9019 | 6994 | LANDSEER DR |
| 7397-27-9037 | 14504 | KENTISH FIRE ST |
| 7397-27-9136 | 14502 | KENTISH FIRE ST |
| 7397-27-9220 | 6992 | LANDSEER DR |
| 7397-27-9245 | 14520 | KENTISH FIRE ST |
| 7397-27-9322 | 6990 | LANDSEER DR |
| 7397-27-9334 | 14500 | KENTISH FIRE ST |
| 7397-27-9444 | 14518 | KENTISH FIRE ST |
| 7397-27-9543 | 14516 | KENTISH FIRE ST |
| 7397-27-9728 | 6986 | LANDSEER DR |
| 7397-27-9742 | 14514 | KENTISH FIRE ST |
| 7397-27-9840 | 14512 | KENTISH FIRE ST |
| 7397-27-9930 | 6984 | LANDSEER DR |
| 7397-28-0189.01 | 6862 | PIEDMONT CENTER PLAZA |
| 7397-28-0194.01 | 6820 | PIEDMONT CENTER PLAZA |
| 7397-28-0270 | 6876 | PIEDMONT CENTER PLAZA |
| 7397-28-0388.01 | 6856 | PIEDMONT CENTER PLAZA |
| 7397-28-0393.01 | 6826 | PIEDMONT CENTER PLAZA |
| 7397-28-0592.01 | 6832 | PIEDMONT CENTER PLAZA |
| 7397-28-0785.01 | 6850 | PIEDMONT CENTER PLAZA |
| 7397-28-0888.01 | 6844 | PIEDMONT CENTER PLAZA |
| 7397-28-0980 | 6816 | PIEDMONT CENTER PLAZA |
| 7397-28-1091.01 | 6838 | PIEDMONT CENTER PLAZA |
| 7397-28-3272 | 14522 | JOHN MARSHALL HIGHWAY |
| 7397-28-3631 | 14514 | JOHN MARSHALL HIGHWAY |

| GPIN | Street # | Street Name |
|--------------|-----------------|-----------------------|
| 7397-28-5063 | 14518 | JOHN MARSHALL HIGHWAY |
| 7397-28-5524 | 14508 | JOHN MARSHALL HIGHWAY |
| 7397-28-7405 | 14504 | JOHN MARSHALL HIGHWAY |
| 7397-28-8550 | 14510 | JOHN MARSHALL HIGHWAY |
| 7397-28-9574 | 14512 | JOHN MARSHALL HIGHWAY |
| 7397-29-1817 | 6806 | PIEDMONT CENTER PLAZA |
| 7397-36-5607 | 14403 | JOHN MARSHALL HIGHWAY |
| 7397-37-0031 | 6982 | LANDSEER DR |
| 7397-37-0133 | 6980 | LANDSEER DR |
| 7397-37-0334 | 6978 | LANDSEER DR |
| 7397-37-0436 | 6976 | LANDSEER DR |
| 7397-37-7773 | 14500 | JOHN MARSHALL HIGHWAY |
| 7397-37-9703 | 14450 | JOHN MARSHALL HIGHWAY |
| 7397-46-3181 | 14392 | JOHN MARSHALL HIGHWAY |
| 7397-46-4449 | 14372 | JOHN MARSHALL HIGHWAY |
| 7397-47-7732 | 7150 | CATHARPIN ROAD |
| 7398-00-7087 | 14810 | JORDAN LANE |
| 7398-00-7874 | 14780 | JORDAN LANE |
| 7398-00-8383 | 6532 | WALLASEY COURT |
| 7398-00-8689 | 6528 | WALLASEY CT |
| 7398-00-8996 | 6524 | WALLASEY CT |
| 7398-00-9168 | 6536 | WALLASEY COURT |
| 7398-01-0778 | 6513 | OLD CAROLINA ROAD |
| 7398-01-1399 | 6505 | OLD CAROLINA ROAD |
| 7398-01-2514 | 14850 | JORDAN LANE |
| 7398-01-3646 | 6515 | OLD CAROLINA ROAD |
| 7398-01-3880 | 6503 | OLD CAROLINA ROAD |
| 7398-01-6365 | 14826 | KEAVY RIDGE CT |
| 7398-01-7217 | 14830 | JORDAN LANE |
| 7398-01-7538 | 14832 | KEAVY RIDGE CT |
| 7398-01-7643 | 14828 | KEAVY RIDGE CT |
| 7398-01-8148 | 14824 | KEAVY RIDGE CT |
| 7398-01-8159 | 6602 | LISCARD WAY |
| 7398-01-8830 | 14809 | KEAVY RIDGE CT |
| 7398-01-8950 | 14816 | KEAVY RIDGE CT |
| 7398-01-9101 | 6520 | WALLASEY CT |
| 7398-01-9306 | 6516 | WALLASEY CT |
| 7398-01-9348 | 14812 | KEAVY RIDGE CT |
| 7398-01-9610 | 6512 | WALLASEY CT |
| 7398-01-9630 | 14805 | KEAVY RIDGE CT |
| 7398-01-9814 | 6508 | WALLASEY CT |
| 7398-01-9845 | 14808 | KEAVY RIDGE CT |
| 7398-10-0292 | 6600 | STOURCLIFFE LN |
| 7398-10-0562 | 14750 | JORDAN LANE |
| 7398-10-0580 | 6527 | WALLASEY CT |
| 7398-10-0889 | 6604 | STOURCLIFFE LN |
| 7398-10-1485 | 6608 | STOURCLIFFE LN |
| 7398-10-1879 | 6612 | STOURCLIFFE LN |
| 7398-10-2153 | 14748 | JORDAN LANE |
| 7398-10-2297 | 6611 | STOURCLIFFE LN |
| 7398-10-2376 | 6616 | STOURCLIFFE LN |
| 7398-10-2793 | 6615 | STOURCLIFFE LN |
| 7398-10-2873 | 6620 | STOURCLIFFE LN |
| 7398-10-3290 | 6619 | STOURCLIFFE LN |
| 7398-10-3369 | 6624 | STOURCLIFFE LN |
| 7398-10-3547 | 14705 | KEAVY RIDGE COURT |

| GPIN | Street # | Street Name |
|--------------|-----------------|--------------------|
| 7398-10-3738 | 14701 | KEAVY RIDGE COURT |
| 7398-10-3738 | 14701 | KEAVY RIDGE CT |
| 7398-10-3786 | 6623 | STOURCLIFFE LN |
| 7398-10-3799 | 14765 | KEAVY RIDGE CT |
| 7398-10-3966 | 6628 | STOURCLIFFE LN |
| 7398-10-4056 | 14709 | KEAVY RIDGE CT |
| 7398-10-4283 | 6627 | STOURCLIFFE LN |
| 7398-10-4295 | 14761 | KEAVY RIDGE CT |
| 7398-10-4563 | 6632 | STOURCLIFFE LN |
| 7398-10-4635 | 14700 | KEAVY RIDGE COURT |
| 7398-10-4779 | 6631 | STOURCLIFFE LN |
| 7398-10-4792 | 14757 | KEAVY RIDGE CT |
| 7398-10-5060 | 6636 | STOURCLIFFE LN |
| 7398-10-5276 | 6635 | STOURCLIFFE LN |
| 7398-10-5288 | 14753 | KEAVY RIDGE CT |
| 7398-10-5744 | 14708 | KEAVY RIDGE CT |
| 7398-10-5783 | 14735 | KEAVY RIDGE CT |
| 7398-10-5872 | 6639 | STOURCLIFFE LN |
| 7398-10-6049 | 14712 | KEAVY RIDGE CT |
| 7398-10-6121 | 14740 | JORDAN LANE |
| 7398-10-6134 | 14704 | KEAVY RIDGE COURT |
| 7398-10-6354 | 14716 | KEAVY RIDGE CT |
| 7398-10-6499 | 14752 | KEAVY RIDGE CT |
| 7398-10-6558 | 14720 | KEAVY RIDGE CT |
| 7398-10-6962 | 14724 | KEAVY RIDGE CT |
| 7398-10-6995 | 14748 | KEAVY RIDGE CT |
| 7398-10-7267 | 14728 | KEAVY RIDGE CT |
| 7398-10-7291 | 14744 | KEAVY RIDGE CT |
| 7398-10-7373 | 14732 | KEAVY RIDGE CT |
| 7398-10-7385 | 14740 | KEAVY RIDGE CT |
| 7398-10-7479 | 14736 | KEAVY RIDGE CT |
| 7398-10-7750 | 6603 | LISCARD WAY |
| 7398-11-0118 | 6504 | WALLASEY CT |
| 7398-11-0242 | 14804 | KEAVY RIDGE CT |
| 7398-11-0423 | 6500 | WALLASEY CT |
| 7398-11-0639 | 14800 | KEAVY RIDGE CT |
| 7398-11-1036 | 14796 | KEAVY RIDGE CT |
| 7398-11-1104 | 6601 | STOURCLIFFE LN |
| 7398-11-1533 | 14792 | KEAVY RIDGE CT |
| 7398-11-1612 | 14781 | KEAVY RIDGE CT |
| 7398-11-1701 | 6605 | STOURCLIFFE LN |
| 7398-11-1930 | 14788 | KEAVY RIDGE CT |
| 7398-11-2209 | 14777 | KEAVY RIDGE CT |
| 7398-11-2327 | 14784 | KEAVY RIDGE CT |
| 7398-11-2705 | 14773 | KEAVY RIDGE CT |
| 7398-11-2724 | 14780 | KEAVY RIDGE CT |
| 7398-11-3202 | 14769 | KEAVY RIDGE CT |
| 7398-11-3221 | 14776 | KEAVY RIDGE CT |
| 7398-11-3618 | 14772 | KEAVY RIDGE CT |
| 7398-11-4015 | 14768 | KEAVY RIDGE CT |
| 7398-11-4412 | 14764 | KEAVY RIDGE CT |
| 7398-11-5009 | 14760 | KEAVY RIDGE CT |
| 7398-11-5902 | 14756 | KEAVY RIDGE CT |



TOWN OF HAYMARKET
ADJACENT STREETS / PARCELS / GPIN
(1 MILE OFFSET FROM TOWN LIMITS)